

Madawaska

Restigouche

Gloucester

Victoria

Northumberland

Carleton

Kent

Sunbury

Queens

Westmorland

York



Kings

Albert







Charlotte

Saint John

**Legend**

-  Precipitation/Précipitation (mm) June/Juin 30, 2023
-  Agricultural Fields/Champs Agricoles


Precipitation/Précipitation Grid (mm) June/Juin 30, 2023

-  350.0000001 - 400
-  300.0000001 - 350
-  250.0000001 - 300
-  200.0000001 - 250
-  150.0000001 - 200
-  134.0870361 - 150



exp

Service Layer Credits: Sources: Esri, HERE, Garmin, USGS, Intermap, INCREMENT P, NRCan, Esri Japan, METI, Esri China (Hong Kong), Esri Korea, Esri (Thailand), NGCC, (c) OpenStreetMap contributors, and the GIS



Gulf of St. Lawrence

Bay of Fundy

Truro

Dartmouth

Halifax

Summerside

Charlottetown

Northumberland Strait

New Glasgow

Kentville

104

101

102

12

21

101

101

101

101

101

2350000

2400000

2450000

2500000

2550000

2600000

2650000

2700000

2750000

2800000

2850000

2900000

7650000

7600000

7550000

7500000

7450000

7400000

7350000

7300000

7650000

7600000

7550000

7500000

7450000

7400000

7350000

7300000